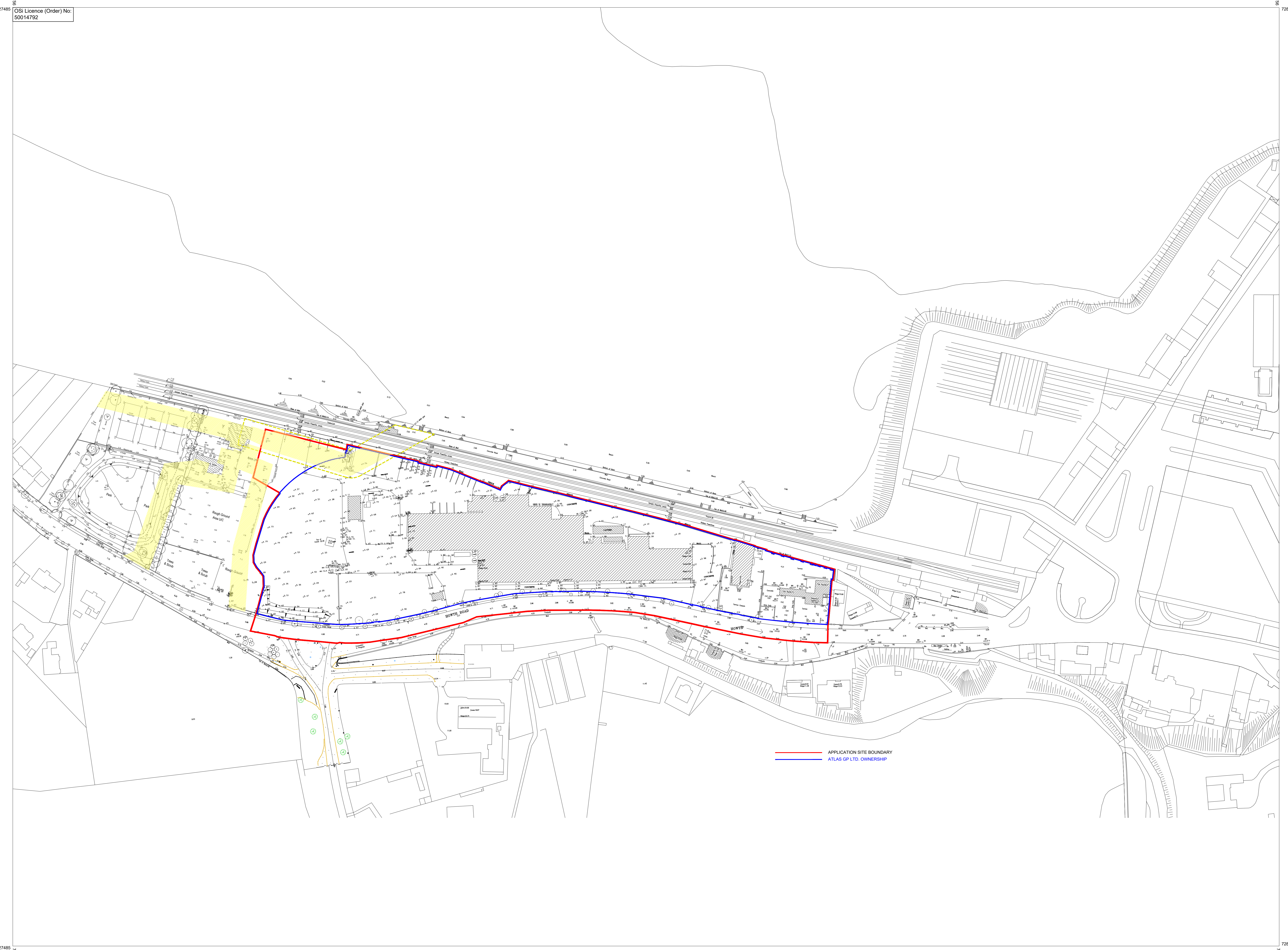


NOTE
 ALL DIMENSIONS TO BE CHECKED ON SITE
 NO DIMENSIONS TO BE SCALED FROM THIS DRAWING
 THIS DRAWING IS TO BE READ IN CONJUNCTION WITH
 RELEVANT CONSULTANTS DRAWINGS

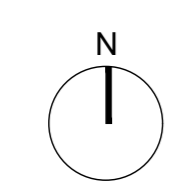
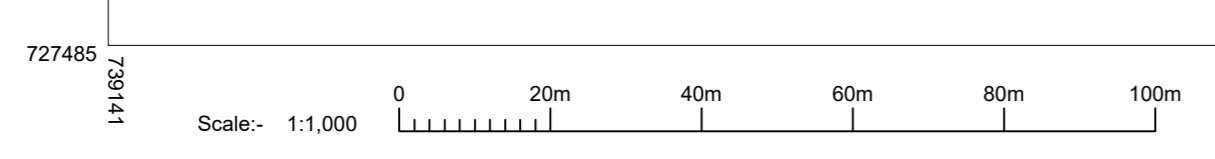
LEGEND:

- PLANNING APPLICATION SITE BOUNDARY
- ATLAS GP LTD. OWNERSHIP
- WAYLEAVE AS PER IRISH WATER AGREEMENT 2019
- WAYLEAVE AS PER IRISH WATER AGREEMENT 2019
- + Location of site notice

OS Licence (Order) No:
 50014792



— APPLICATION SITE BOUNDARY
 — ATLAS GP LTD. OWNERSHIP



SURVEY INFORMATION PROVIDED BY JONES
 ENGINEERING ON 23.04.2019

REV	DATE	DESCRIPTION	BY	CHKD
P1	26.11.2019	ISSUED FOR PLANNING APPROVAL	DB	CJ

PLANNING

Henry J Lyons
 51 - 54 Phoenix Grove, Dublin 2, Ireland
 T +353 (0)1 8883333 F +353 (0)1 8883322
 hjl@hjljones.com www.hjljones.com

CLIENT:
ATLAS GP LIMITED
 PROJECT:
Project Claremont

DATE	26.11.2019
SCALE	1:1000 @A0
DRAWN	CJ
CHECKED	DB
FILE NAME	P0004 Site Survey

DRAWING
SITE SURVEY

HLS_JOB No	DRAWING NUMBER
950026	CLR - HJL - 00 - 01 - DR - A - 0004
DRAWING STATUS	REVISION
A1 - ISSUED FOR PLANNING APPROVAL	P1